





Boundaries


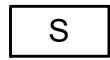
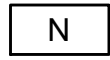












-  District Boundary
-  Inset Map Boundary

Proposals

-  Allocated Residential Sites
-  Uttlesford Garden Community
-  Braintree Garden Community
-  Proposed Employment Sites
-  Education Site
-  Community Education Site
-  Allocated Green Space Sites
-  Development Opportunity Areas
-  Proposed Retail Sites

Policy Areas

-  Development Limits
-  Countryside Protection Zone

-  Existing Employment Sites
-  Site of Special Scientific Interest (SSSI)
-  National Nature Reserve
-  Local Wildlife Site
-  Ancient Woodland
-  Important Woodland
-  Special Verges
-  Ancient Monument
-  Historic Parks & Gardens
-  Protected Lanes
-  Town/Local Centre Boundary
-  Primary Shop Frontages
-  Secondary Shop Frontages
-  Metropolitan Green Belt
-  Geological Sites

-  Protected Open Space
-  Poor Air Quality Zone
-  Air Quality Management Zone
-  Source Protection Zone 1
-  Source Protection Zone 2
-  Source Protection Zone 3
-  Conservation Area
-  Stansted Airport Development
-  Stansted Airport Strategic Allocation Area
-  Mineral Safeguarding Site
-  Strategic Landscape Areas
-  Public Safety Zone 1:10,000 risk
-  Public Safety Zone 1:100,000 risk
-  Mobile Home Park
-  Community Hospital